

Legend

Road Construction

- Quarry

Boundaries

- Falling Boundary

Riparian Features

- Type 1 Stream
- Type 2 Stream
- Upland Stream
- Non-Classified Drainage
- Unknown

Lakes / Wetlands

- Forested Swamp
- Type 1 Habitat (Lake/Wetland)
- Type 2 Habitat (Lake/Wetland)
- Non-Fish (Lake/Wetland)

Roads

- Engineered Road
- Existing Road
- FSR Road
- Quarry Route
- Deactivated Road
- Old Grade

Contours (20m interval)

- Index Contour and Label
- Intermediate Contour

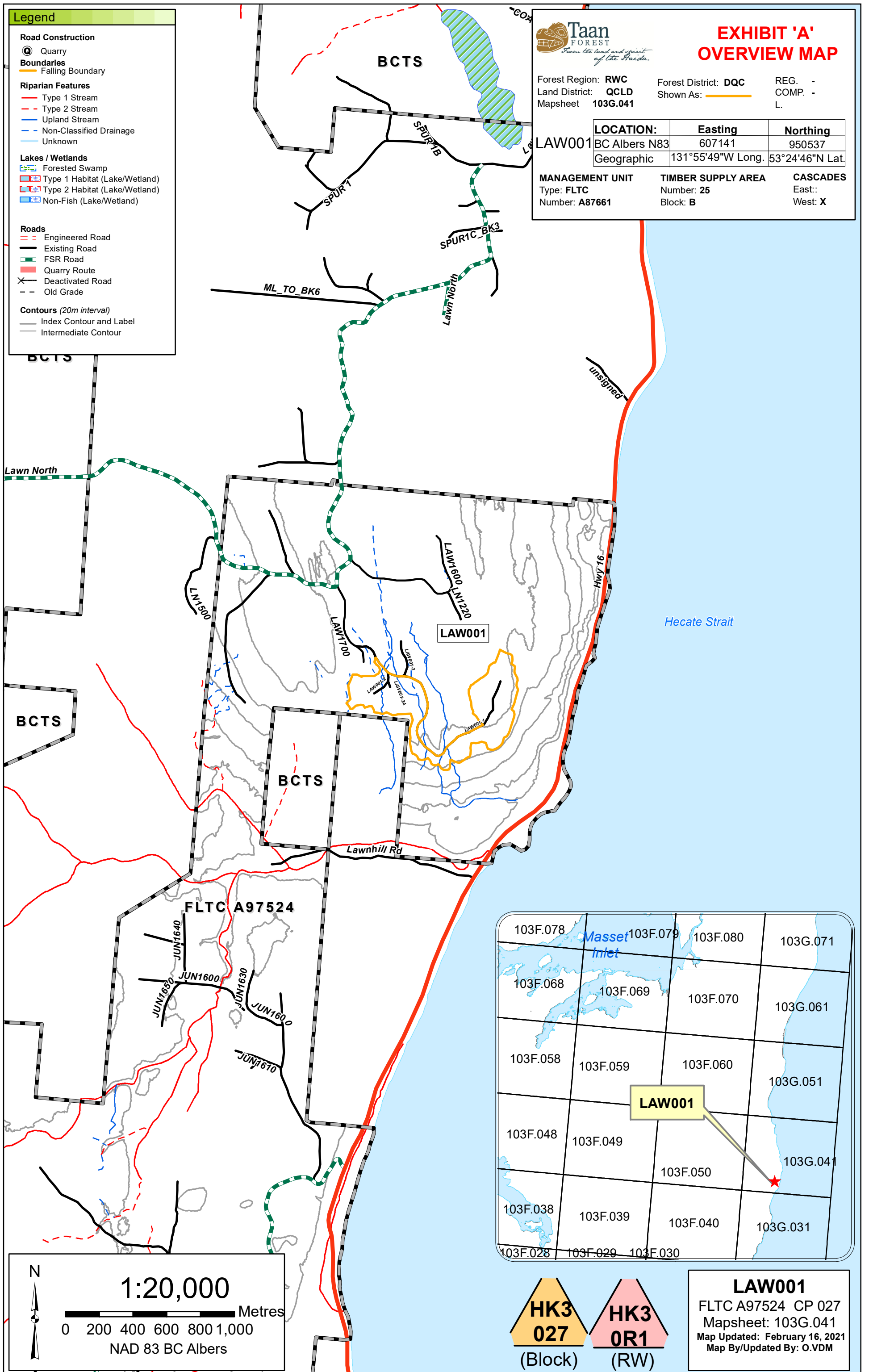


**EXHIBIT 'A'
OVERVIEW MAP**

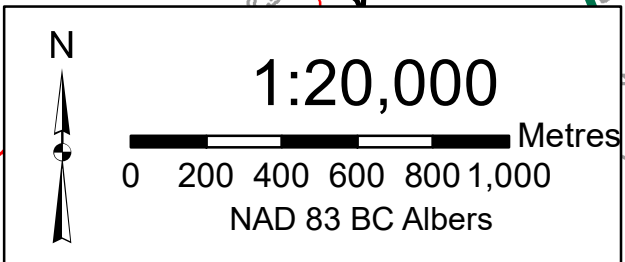
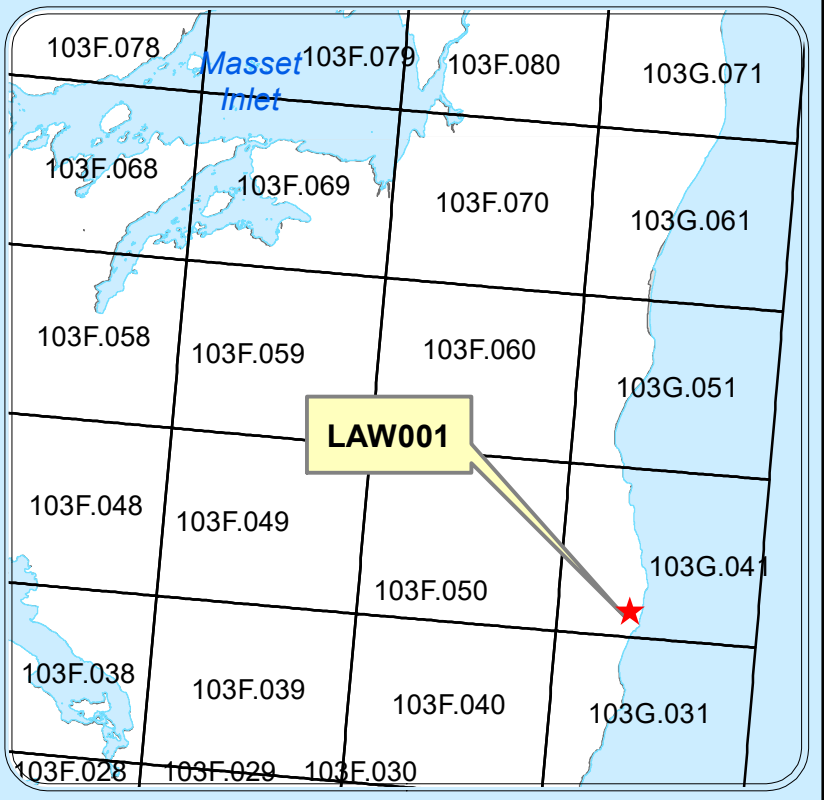
Forest Region: **RWC** Forest District: **DQC** REG. -
 Land District: **QLD** Shown As: COMP. -
 Mapsheet: **103G.041** L.

LOCATION:	Easting	Northing
LAW001 BC Albers N83	607141	950537
Geographic	131°55'49"W Long.	53°24'46"N Lat.

MANAGEMENT UNIT	TIMBER SUPPLY AREA	CASCADES
Type: FLTC	Number: 25	East: -
Number: A87661	Block: B	West: X



Hecate Strait



HK3 027
(Block)

HK3 0R1
(RW)

LAW001
 FLTC A97524 CP 027
 Mapsheet: 103G.041
 Map Updated: February 16, 2021
 Map By/Updated By: O.VDM