



# EXHIBIT 'A' OVERVIEW MAP

Forest Region: **RWC** Forest District: **DQC** REG. 63  
 Land District: **QCLD** Shown As: COMP. 37  
 Mapsheet **103F.060** L.

LOCATION:	Easting	Northing
BC Albers N83	600684	968477
Geographic	132°03'01"W Long.	53°34'04"N Lat.

MANAGEMENT UNIT: **FNWL** TIMBER SUPPLY AREA: **25** CASCADES: **East: X**  
 Type: **FNWL** Number: **25** East:  
 Number: **N1G** Block: **B** West: **X**

**N1G  
0R1**  
(RW)

**N1G  
028**  
(Block)

### Legend

**Road Construction**  
 Quarry

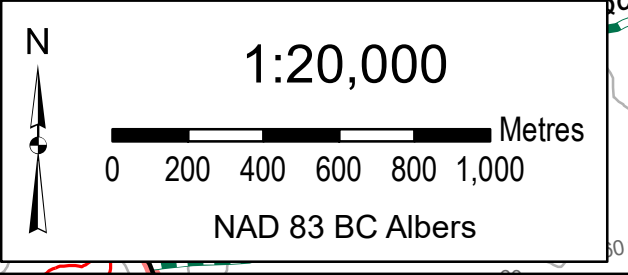
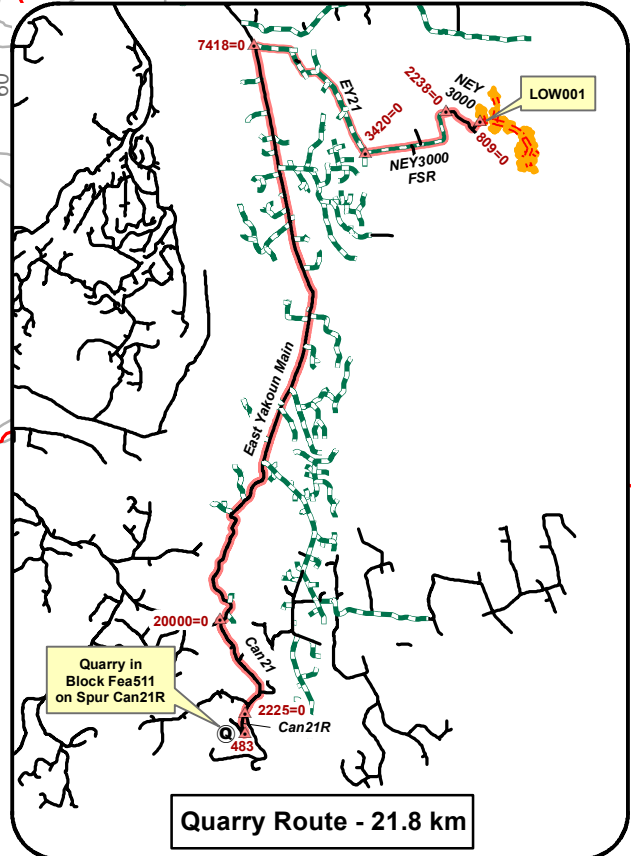
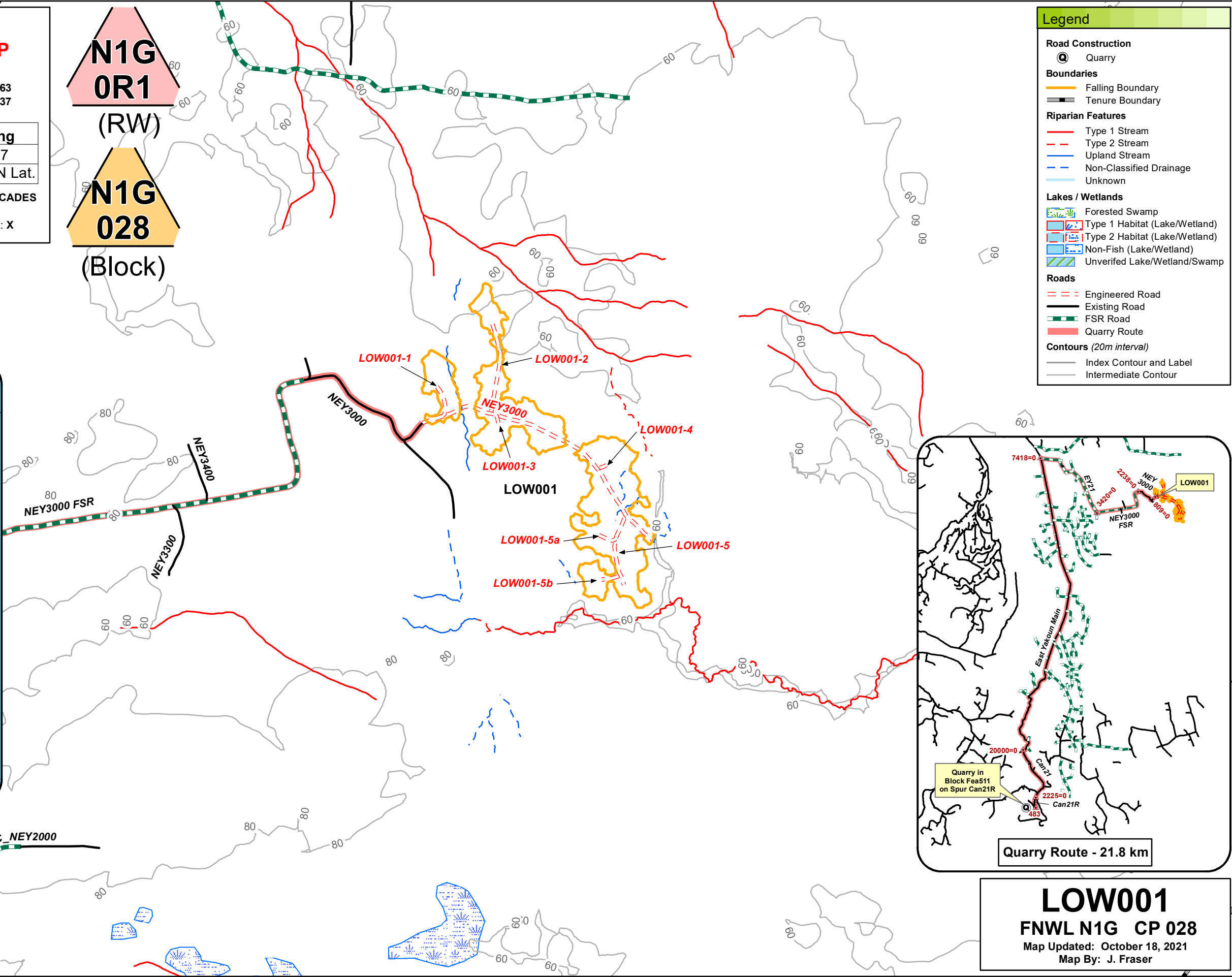
**Boundaries**  
 Falling Boundary  
 Tenure Boundary

**Riparian Features**  
 Type 1 Stream  
 Type 2 Stream  
 Upland Stream  
 Non-Classified Drainage  
 Unknown

**Lakes / Wetlands**  
 Forested Swamp  
 Type 1 Habitat (Lake/Wetland)  
 Type 2 Habitat (Lake/Wetland)  
 Non-Fish (Lake/Wetland)  
 Unverified Lake/Wetland/Swamp

**Roads**  
 Engineered Road  
 Existing Road  
 FSR Road  
 Quarry Route

**Contours (20m interval)**  
 Index Contour and Label  
 Intermediate Contour



**LOW001**  
**FNWL N1G CP 028**  
 Map Updated: October 18, 2021  
 Map By: J. Fraser